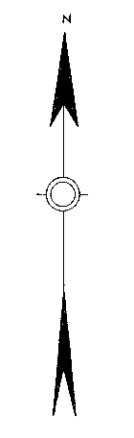


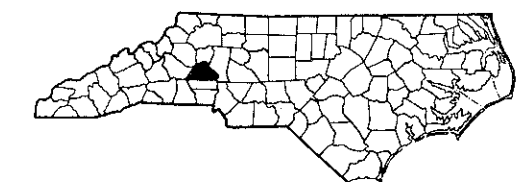
LEGEND

- RAILROAD, TRIPLE STANDARD GAUGE
- RAILROAD, ANY NUMBER OF TRACES, USED BY ONE OPERATING COMPANY
- RAILROAD, ANY NUMBER OF TRACES, COMPANY ON SAME OR ADJACENT RIGHTS OF WAY
- RAILROAD STATION
- GRADE CROSSING
- UNDERPASS
- OVERPASS
- RAILROAD TUNNEL
- FERRIS OR TOLL FERRY
- HIGHWAY BRIDGE, 20 FT. OR OVER
- BEAM SPAN ON BRIDGE
- HIGHWAY TUNNEL
- OPERATED SHIP AND BARGE LINES
- DOCK, PIER OR LANDING
- MARKED STREAM
- WIDE STREAM
- LOWHOUSE
- LIGHT, NAUTICAL
- COAST GUARD STATION
- CANA
- FORD
- DAM WITH LOCK
- DAM
- ARMY, NAVY OR MARINE CORPS FIELD
- COUNTY OR MUNICIPAL ARMY
- MARINE AUXILIARY FIELD
- BARRACKS OR FIELD "B" IN SIGNAL
- AIRWAY BARRACKS
- STATE LINE
- COUNTY LINE
- CITY LIMITS
- PRESERVATION OR PARK BOUNDARY
- RESERVE AREA
- DEVELOPED AREA, POPULATION EST.
- POPULATION FROM NUMBERS
- INDICATE ELEVATION
- ROAD THROUGH MOUNTAIN PASS
- COUNTY SEAT
- OTHER TOWNS AND VILLAGES
- TRANSFORMATION STATION
- ZOO
- CAMP GROUND
- RAVINE
- ATHLETIC FIELD
- MUNICIPAL PARK - PUBLIC GROUND
- PARK GROUND OR RACE COURSE
- GOLF COURSE
- GROUP OF DWELLINGS
- FOREST SERVICE STATION
- FOREST LOOKOUT STATION
- GAME FARM
- RESERVOIR, FOND OR LAKE
- FISH HATCHERY
- SALT OR OIL TANKS
- POWER PLANT
- POWER SUBSTATION
- RAILROAD STATION WITH CALL LETTERS
- PUMPING OR GAUGING STATION
- WASTE DISPOSAL PLANT
- WATER SUPPLY RESERVOIR TANK
- MANUFACTURING PLANT
- SEASONAL RESIDENCY
- BUSINESS ESTABLISHMENT
- SAW MILL
- GRAVEL PIT OR QUARRY
- CHURCH
- CHURCH WITH CEMETERY
- CEMETERY
- POST OFFICE
- TOWN OR COMMUNITY HALL
- HOTEL OR MOTEL
- HOSPITAL OR COUNTY HOME
- OTHER AIR THEATRE
- GOVERNMENTAL RESEARCH STATION
- MONUMENT - SMALL HISTORICAL SITE
- NATIONAL FIRE STATION
- SEASONAL DWELLING
- SCHOOL
- SEMIAL DWELLING, BARN OR OTHER GROUP OF RUINED BUILDINGS
- CLUSTERS OF SHEDS IN OUTLINE
- GENERIC YACHT
- CORRECTIONAL OR PRISON BUILDING
- STATE HIGHWAY GARAGE
- WEIGHT STATION
- RAINFALL STATION
- NOTE TO INDICATE LOCATION OF ANY CULTURAL FEATURE OUT OF POSITION
- INTERSECTION DISTANCE
- SECONDARY ROAD NUMBERS
- STATE HIGHWAY
- U.S. NUMBERED HIGHWAY
- INTERSTATE HIGHWAY
- UNPAVED ROAD OR TRAIL
- PRIVATE OR UNMAINTAINED ROAD
- GRADED AND DRAINAGE ROAD
- SOIL, GRAVEL OR STONE SURFACED ROAD
- HARD SURFACED ROAD
- DIVIDED HIGHWAY
- LANE UNDIVIDED HIGHWAY
- UNINCORPORATED CITY OR VILLAGE
- CORNER/SEWER
- FEDERAL AID PRIMARY ROAD
- FEDERAL AID SECONDARY ROAD
- FEDERAL AID INTERSTATE ROAD
- HOUSING ROAD
- TRAFFIC CIRCUIT
- HIGHWAY INTERCHANGE
- PROJECTED LOCATION
- FULL ACCESS CONTROL

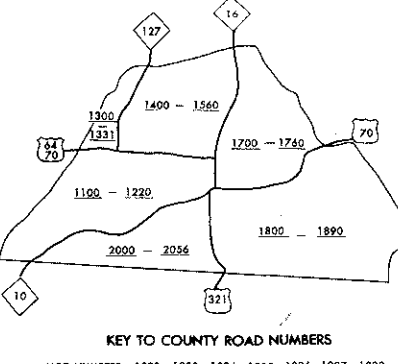


REVISION

1	2	3	4



NOTE: FOR REVISION DATE SEE LOWER LEFT CORNER



CATAWBA COUNTY

NORTH CAROLINA

PREPARED BY THE
NORTH CAROLINA STATE HIGHWAY COMMISSION
 U.S. DEPARTMENT OF COMMERCE
 BUREAU OF PUBLIC WORKS
 DATA OBTAINED FROM
STATE-WIDE HIGHWAY PLANNING SURVEY

